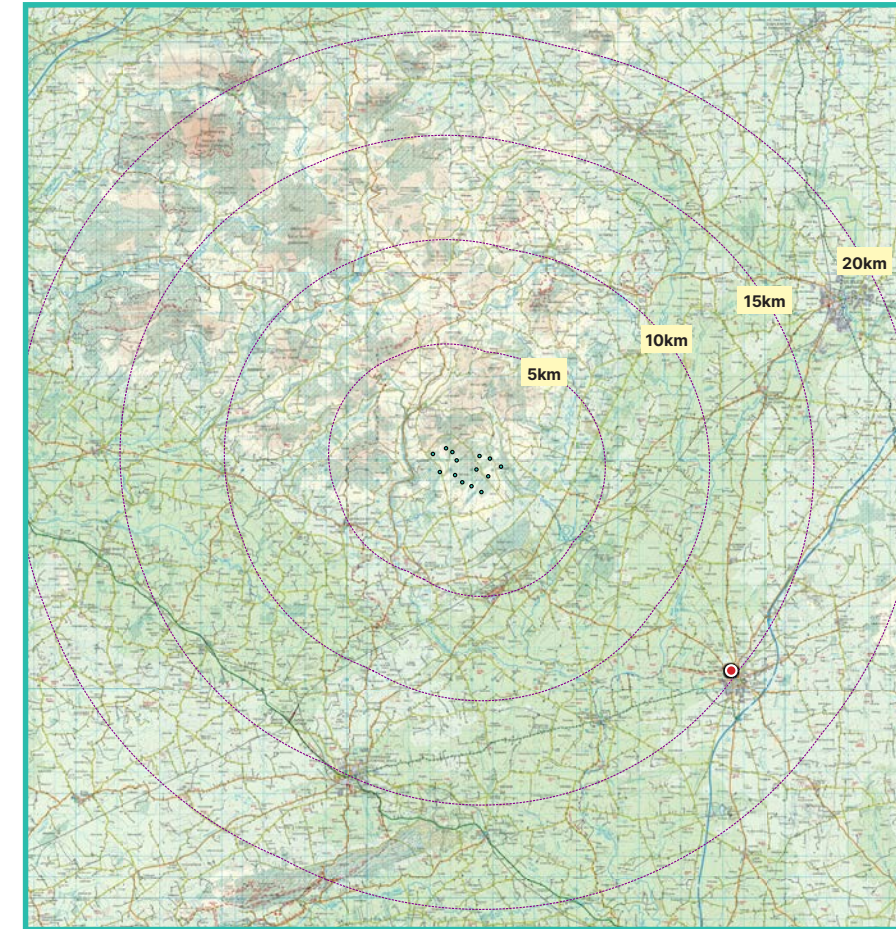


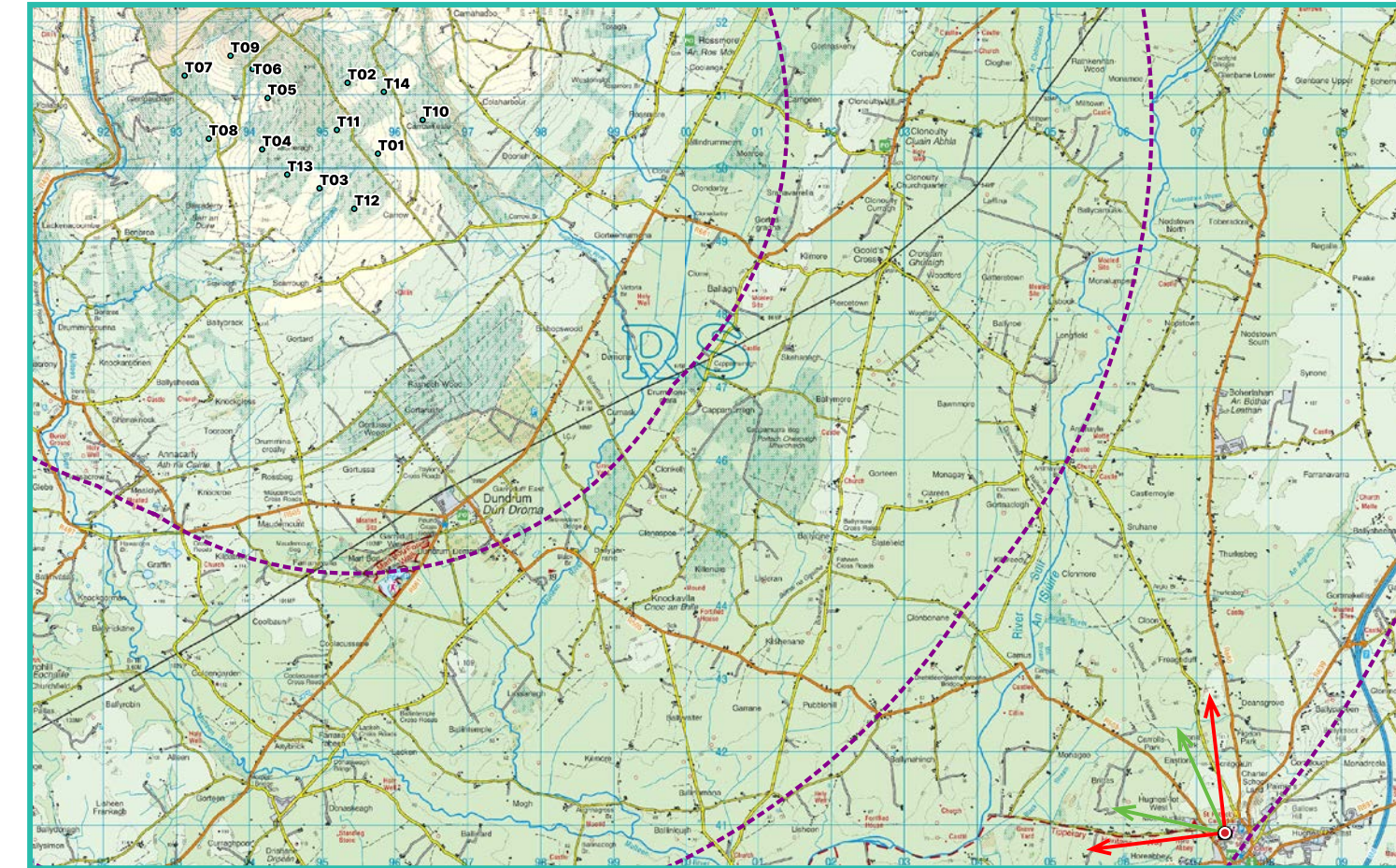
### Photomontage 04

View from the N24 National Road in the townland of Ballykisteen, located on the waymarked Ballyhoura Way walking trail. Located approximately 14.2km south-west of the nearest turbine (T13).

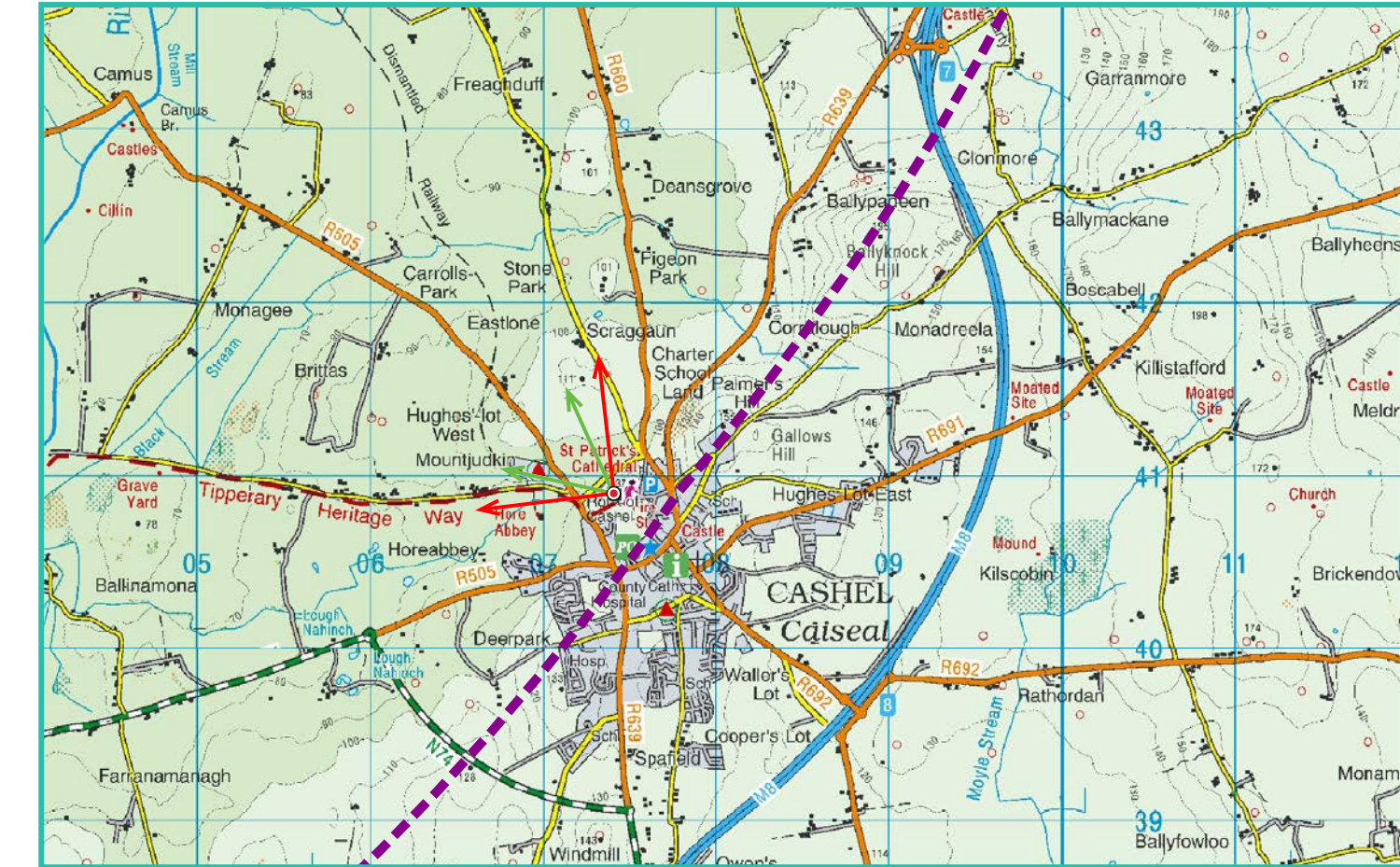
View point grid reference	E 607355 N 640928
Date of image taken	2024-09-10
Time of image taken	16:54
View point elevation	115m
Angle of Views	90° / 53.5°
View Direction (Image Centre)	308°
Number of proposed turbines visible in Photomontage	14/14
Turbine Hub Height	103.5m
Turbine Rotor Diameter	163m
Turbine Tip Height	185m
Montage Type	Type 4 Photomontage / Survey / Scale Verifiable
Camera & Lens	Canon 5D Mark III / Full Frame Sensor with a 50mm Lens
Tripod	Manfrotto 190X extended to approx 1.5m.
Map Licence	© Ordnance Survey Ireland. All rights reserved. Licence number CYAL50267517



View point relative to 20km radius.



View point relative to proposed wind farm site.



Detail of view point location.

#### Map Legend

Area shown in 90° view

Area shown in 53.5° view

View Point

Proposed Carrow Wind Farm

#### Wireline Legend

Proposed Carrow Wind Farm

Proposed Met Mast (103.5m)

Existing Wind Farms

Permitted Wind Farms

Proposed Wind Farms

Prepared by  
MKO  
Planning & Environmental Consultants  
Tuam Road, Galway.

Tel: (091) 73 56 11  
E-mail: info@mkofireland.ie  
Website: www.mkofireland.ie



90° View Extent

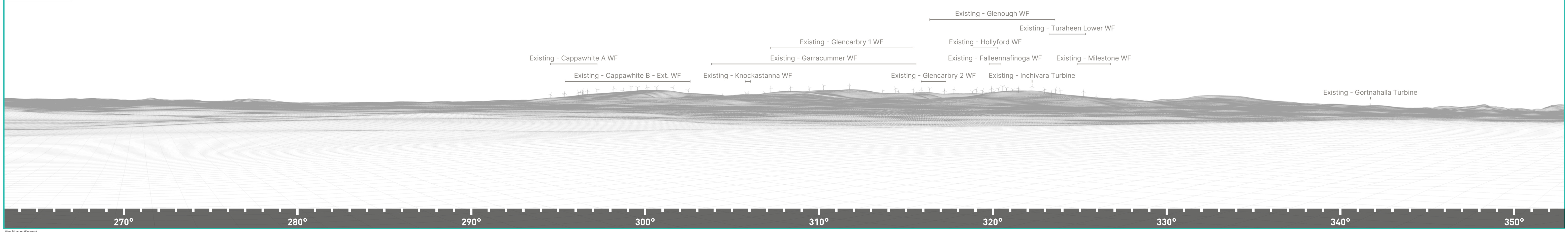
Key Image at 120°



53.5° View Extent

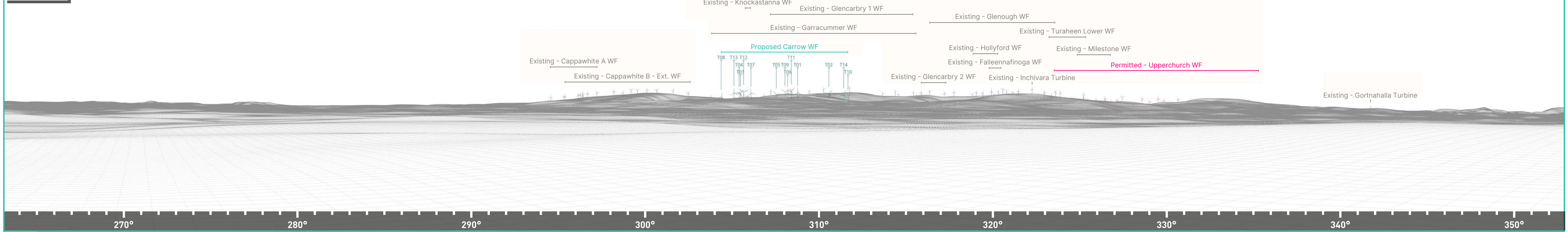


Matching Wireline





Matching Wireline



Proposed Photomontage with Cumulative at 53.5°



290°

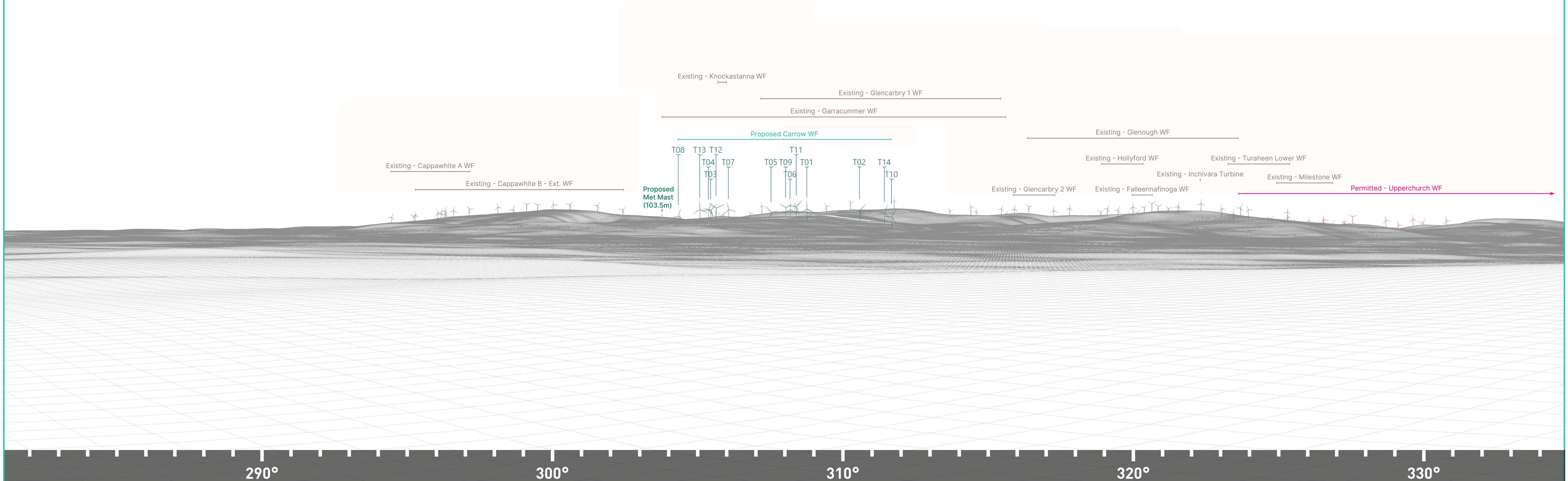
300°

310°

320°

330°

Matching Wireline



290°

300°

310°

320°

330°